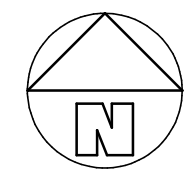
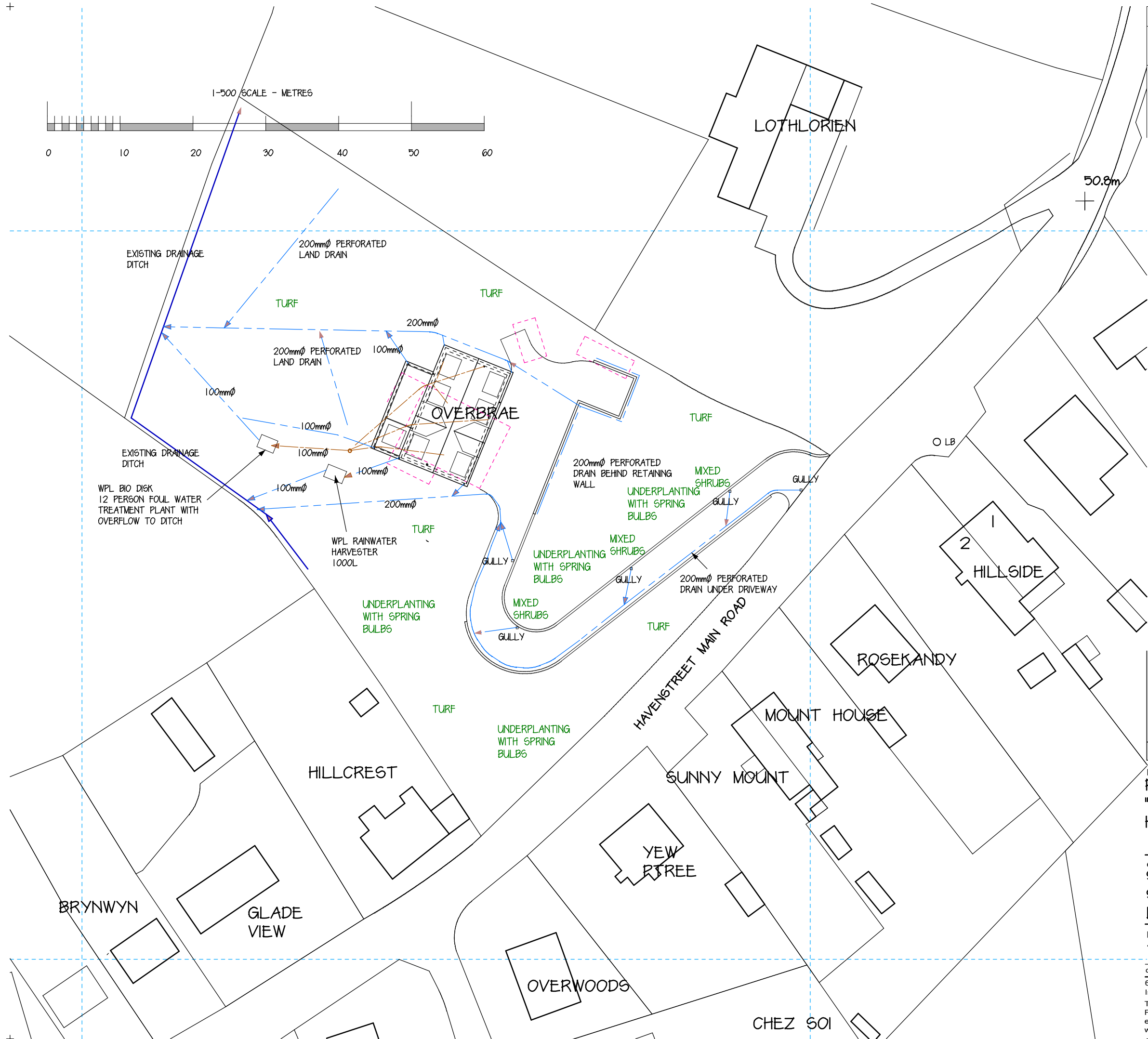
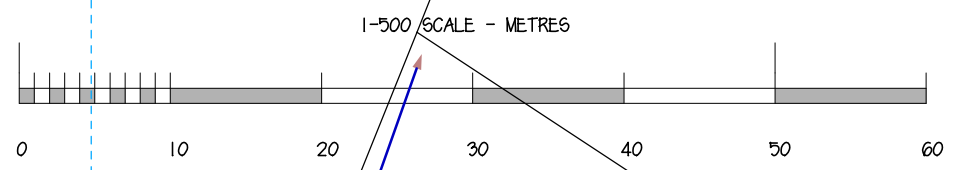


NOTES
 CROWN COPYRIGHT 2013
 REPRODUCTION IN WHOLE OR IN PART IS PROHIBITED
 WITHOUT THE PRIOR PERMISSION OF ORDNANCE SURVEY
 FOUL WATER DRAINAGE TO FALL AT NOT GREATER THAN
 1-40 FOR 100mmØ PIPES AND 1-60 FOR 150mmØ PIPES



rev	date	detail
revisions		

project
**PROPOSED REDEVELOPMENT AT
 "OVERBRAE", MAIN ROAD,
 HAVENSTREET**

drawing title
**SITE PLAN
 SITE DRAINAGE
 LANDSCAPING**

project no 21315	drawing no [©] L2	revision
----------------------------	--------------------------------------	----------

date 14 JAN 2014 scale 1-500 @ A3 drawn REB
 66, Carisbrooke Road, NEWPORT
 Isle of Wight PO30 1BW
 Tel: (01 983) 52 2190
 Fax: (01 983) 82 1737
 e-mail biggstalbot@onwight.net
 www.biggstalbot.net

